

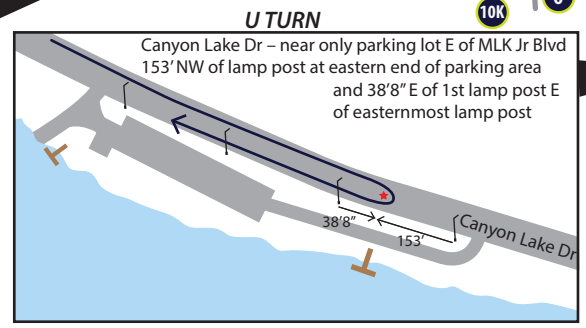
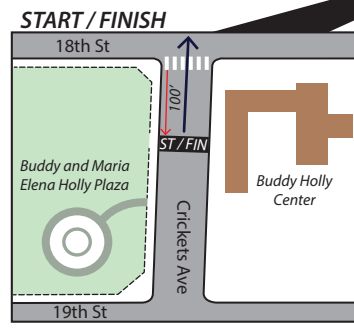
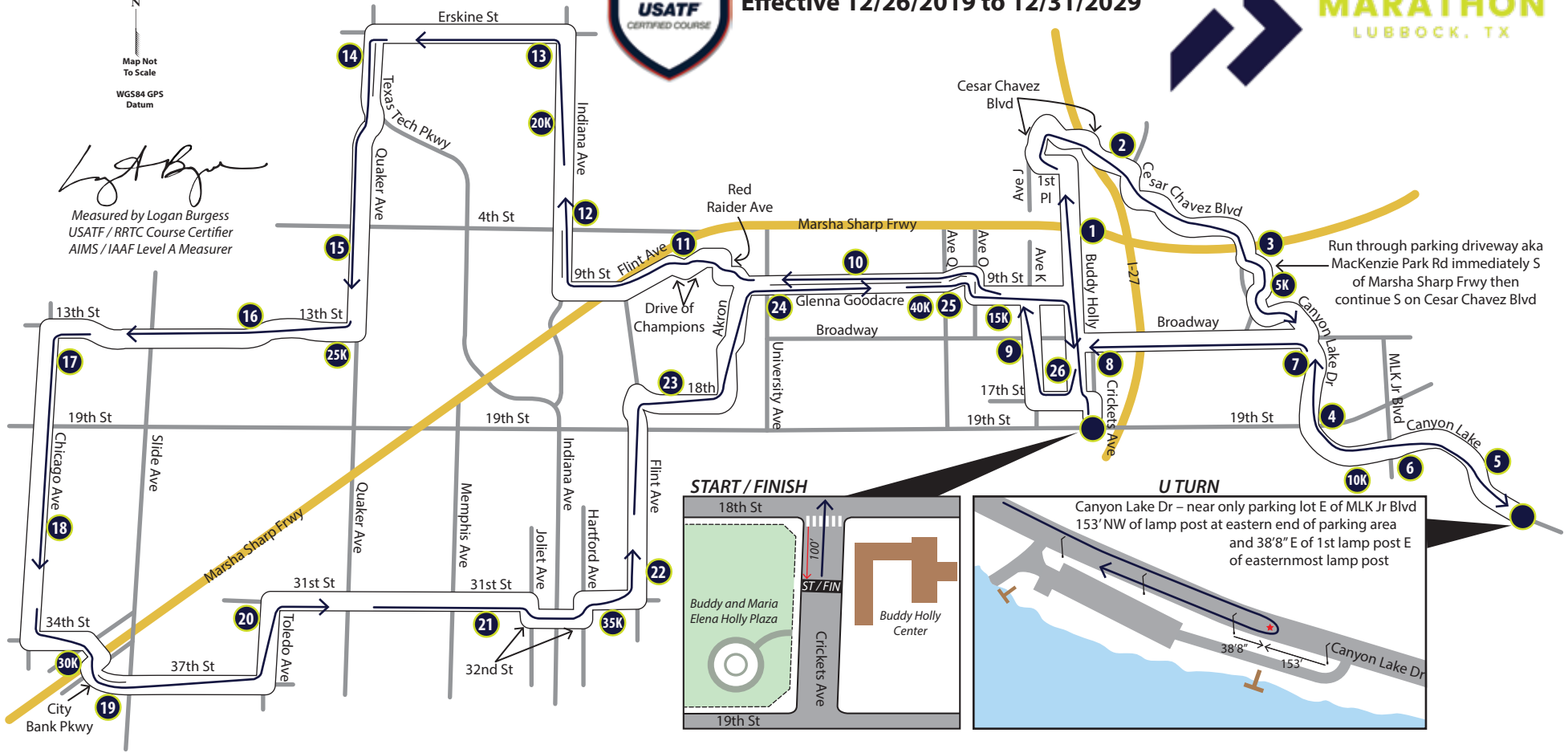


USATF Certificate
TX18029LAB
Effective 12/26/2019 to 12/31/2019



Map Not To Scale
 WGS84 GPS Datum

Logan Burgess
 Measured by Logan Burgess
 USATF / RRTC Course Certifier
 AIMS / IAAF Level A Measurer



Start on Crickets Ave, run N to 17th St, W on 17th St, N on Buddy Holly, W on 1st Pl, N on Ave J, N onto Cesar Chavez Blvd, SE on Cesar Chavez Blvd, E through parking driveway after crossing S of Marsha Sharp Frwy, S on Cesar Chavez Blvd, E and S on Canyon Lake Dr, continue SE past 19th St and MLK Jr Blvd to U turn, make U turn, NW on Canyon Lake Dr, W on Broadway, S on Buddy Holly, W on 17th St, N on Ave K, W on 9th St, N on Ave O, W on Glenna Goodacre, cross University Blvd, NW on Akron, N on Red Raider Ave, W on Drive of Champions, W on Flint Ave, W on 9th St, N on Indiana Ave, W on Erskine St, S on Texas Tech Pkwy, S on Quaker Ave, W on 13th St, S on Chicago Ave, E on 34th St, SE under Marsha Sharp Frwy, SW on frontage road, E on City Bank Pkwy, E on 37th St, N on Toledo Ave, E on 31st St, S on Joliet Ave, E on 32nd St, N on Hartford Ave, E on 31st St, N on Flint Ave, E on 18th St, N on Akron, E on Glenna Goodacre, S on Ave O, E on 9th St, S on Buddy Holly, E on 17th St, S on Crickets Ave to Finish.

- Start / Finish** – (N33 34.716 W101 50.594) – Crickets Ave at Buddy and Maria Elena Holly Plaza – 100' S of S edge of crosswalk at 18th St and 3'4" S of the N gate post closest to 18th St
- U Turn** – (N33 34.305 W101 48.468) – Canyon Lake Dr – near only parking lot E of MLK Jr Blvd – 153' NW of lamp post at eastern end of parking area and 38'8" E of 1st lamp post E of easternmost lamp post



Road Running Technical Council
USA Track & Field



Measurement Certificate

Name of the course Mayors Marathon Lubbock Texas Distance 42.195km

Location (state) TX (city) Lubbock

Type of course: Road Race

Measuring Methods: Bike

Measured By Logan Burgess, 614 Stillmeadow Drive, Richardson, TX 75081, loganaburgess@yahoo.com, 214.803.7800

Race Contact Marti Greer, 36 East Lakeshore Drive, Ransom Canyon, TX 79366, IM703lbk.marti@gmail.com, 806.438.0890

Date(s) when course measured: 11/09/2019, 11/10/2019

Number of measurements of entire course: 2 Course Configuration: Keyhole

Elevation (meters above sea level) Start 923m Finish 923m Lowest 920m Highest 928m

Straight line distance between start and finish 0m Drop 0 m/km Separation 0 %

Type of surface: Paved 100 % Dirt 0 % Gravel 0 % Grass 0 % Track 0 %

Effective date of certification: December 26, 2019 Certification code: TX19084LAB

Note to Race Director: Use this Certification Code in all public announcements relating to your race.

Be It Officially Noted That

Based on examination of data provided by the above named measurer, the course described above and in the map attached is hereby certified as reasonably accurate in measurement according to the standards adopted by the Road Running Technical Council. If any changes are made to the course, this certification becomes void, and the course must then be recertified.

Verification of Course --- In the event a National Open Record is set on the course, or at the discretion of USA Track & Field, a verification measurement may be required to be performed by a member of the Road Running Technical Council. If such a remeasurement shows the course to be short, then all pending records will be rejected and the course certification will be cancelled.

This certification expires on December 31 of the year: **2029**

AS NATIONALLY CERTIFIED BY:

Date: January 2, 2020

Logan Burgess - USATF/RRTC Certifier - 614 Stillmeadow Drive, Richardson TX 75081
(214) 803-7800 - loganaburgess@yahoo.com